








LEGEND

-  MAJOR ROAD
-  AIRSTRIP
-  W1 SAMPLE POINT (WATER)
-  T1 SAMPLE POINT (SOIL)
-  NLNG
-  SPDC
-  STERILE ZONE

NLNG Six Project

Map 4
SAMPLING LOCATIONS WITHIN THE
PROPOSED STERILE ZONE FOR NLNG Six



N 45000